FRONT ELEVATION
SCALE - 1:100

FLOOR	COVERED AREA	CUT - OUT AREA	WELL: FIRE PRESSURIZATION DUCT	WELL: ELECTRICAL DUCT	WELL: STAIR DUCT	WELL: LIFT DUCT	COVERED AREA EXCEPT CUT - OUT AREA, FIRE PRESSURIZATION DUCT, ELECTRICAL DUCT, STAIR DUCT, LIFT DUCT	STAIR AREA (CARPET): RESIDENTIAL	STAIR AREA (CARPET): COMMERCIAL	LIFT LOBBY AREA (CARPET)	TOTAL EFFECTIVE AREA FOR F.A.R.	SERVICE AREA (COV.)	EFFECTIVE AREA FOR CAR - PARKING CALCULATION: (RESIDENTIAL)	EFFECTIVE AREA FOR CAR - PARKING CALCULATION: (COMMERCIAL)	COMMERCIAL AREA INCL. COMMERCIAL STAIR LIFT & LOBBY	CAR PARKING AREA: REQUIRED	CAR PARKING AREA: PROVIDED	CB AREA: PERMISSIBLE C.B. AREA	CB AREA: PROPOSED C.B. AREA
GROUND FLOOR	576.704 SQ.M.	——	——	——	——	——	576.704 SQ.M.	22.500 SQ.M.	——	5.863 SQ.M.	548.341 SQ.M.	38.674 SQ.M.	——	——	——				
FIRST FLOOR	511.513 SQ.M.	——	2.943 SQ.M.	5.141 SQ.M.	0.875 SQ.M.	6.869 SQ.M.	495.685 SQ.M.	22.500 SQ.M.	——	5.863 SQ.M.	467.322 SQ.M.	99.478 SQ.M.	316.238 SQ.M.	——	——			14.871 SQ.M.	9.225 SQ.M.
SECOND FLOOR	511.513 SQ.M.	86.553 SQ.M.	2.943 SQ.M.	5.141 SQ.M.	0.875 SQ.M.	6.869 SQ.M.	409.132 SQ.M.	22.500 SQ.M.	——	5.863 SQ.M.	380.769 SQ.M.	——	316.238 SQ.M.	——	——	23 NOS. i.e. 575.00 SQ.M.	COVERED : 20 NOS. OPEN : 19 NOS. i.e. 443.814 SQ.M.	12.274 SQ.M.	9.225 SQ.M.
THIRD FLOOR	530.491 SQ.M.	——	2.943 SQ.M.	5.141 SQ.M.	0.875 SQ.M.	6.869 SQ.M.	514.663 SQ.M.	22.500 SQ.M.	——	5.863 SQ.M.	486.300 SQ.M.	——	432.192 SQ.M.	——	——			15.440 SQ.M.	11.000 SQ.M.
FOURTH FLOOR	530.491 SQ.M.	——	2.943 SQ.M.	5.141 SQ.M.	0.875 SQ.M.	6.869 SQ.M.	514.663 SQ.M.	22.500 SQ.M.	——	5.863 SQ.M.	486.300 SQ.M.	——	432.192 SQ.M.	——	——			15.440 SQ.M.	11.000 SQ.M.
FIFTH FLOOR	530.491 SQ.M.	——	2.943 SQ.M.	5.141 SQ.M.	0.875 SQ.M.	6.869 SQ.M.	514.663 SQ.M.	22.500 SQ.M.	——	5.863 SQ.M.	486.300 SQ.M.	——	432.192 SQ.M.	——	——			15.440 SQ.M.	11.000 SQ.M.
SIXTH FLOOR	530.491 SQ.M.	——	2.943 SQ.M.	5.141 SQ.M.	0.875 SQ.M.	6.869 SQ.M.	514.663 SQ.M.	22.500 SQ.M.	——	5.863 SQ.M.	486.300 SQ.M.	——	432.192 SQ.M.	——	——			15.440 SQ.M.	11.000 SQ.M.
SEVENTH FLOOR	504.938 SQ.M.	——	2.943 SQ.M.	5.141 SQ.M.	0.875 SQ.M.	6.869 SQ.M.	489.110 SQ.M.	22.500 SQ.M.	——	5.863 SQ.M.	460.747 SQ.M.	——	406.642 SQ.M.	——	——			14.673 SQ.M.	11.000 SQ.M.
TOTAL	4226.632 SQ.M.	86.553 SQ.M.	20.601 SQ.M.	35.987 SQ.M.	6.125 SQ.M.	48.083 SQ.M.	4029.283 SQ.M.	180.000 SQ.M.	——	46.904 SQ.M.	3802.379 SQ.M.	138.152 SQ.M.	2767.886 SQ.M.	——	——			103.578 SQ.M.	73.450 SQ.M.

F.A.R. CALCULATION

PROPOSED F.A.R. = (TOTAL EFFECTIVE FLOOR AREA - CAR PARKING AREA) / LAND AREA

= (3802.379 - 443.814) SQ.M. / 1679.538 SQ.M.

= 3358.565 SQ.M. / 1679.538 SQ.M.

= 1.999

DERAILS OF FLATS :-
a) AREA FOR FLAT 'A' : 79.059 SQ.M. - (06 NOS)
b) AREA FOR FLAT 'B' : 79.059 SQ.M. - (06 NOS)
c) AREA FOR FLAT 'C' : 79.059 SQ.M. - (06 NOS)
d) AREA FOR FLAT 'D' : 79.059 SQ.M. - (06 NOS)
e) AREA FOR FLAT 'E' : 58.976 SQ.M. - (04 NOS)
f) AREA FOR FLAT 'F' : 59.476 SQ.M. - (04 NOS)
g) AREA FOR FLAT 'G' : 74.390 SQ.M. - (01 NO)
h) AREA FOR FLAT 'H' : 74.390 SQ.M. - (01 NO)
i) AREA FOR FLAT 'I' : 74.390 SQ.M. - (01 NO)
j) AREA FOR FLAT 'J' : 74.390 SQ.M. - (01 NO)
k) AREA FOR FLAT 'K' : 55.539 SQ.M. - (01 NO)
m) AREA FOR FLAT 'L' : 56.039 SQ.M. - (01 NO)

TOTAL NOS OF FLAT : 38 NOS.

ABSTRACT AREA STATEMENT :-
AREA OF THE LAND : 25 KATHA - 05 CH. - 28 SQ.FT. i.e. 1695.745 SQ.M. i.e. 18,253 SQ.FT. [AS PER DEED]
AREA OF THE LAND : 25 KATHA - 04 CH. - 43 SQ.FT. i.e. 1,692.958 SQ.M. i.e. 18,223 SQ.FT. [AS PER MUTATION]
AREA OF THE LAND : 25 KATHA - 01 CH. - 34 SQ.FT. i.e. 1679.538 SQ.M. i.e. 18,079 SQ.FT.
[AS PER THE PHYSICALLY & REGISTERED BOUNDARY DECLARATION]
ROAD OF ACCESS : 7.800 METER WIDE BLACK TOP ROAD
PERMISSIBLE F.A.R. : 2.000
PERMISSIBLE TOTAL BUILT UP AREA : 3359.076 SQ.M.
PERMISSIBLE BUILDING HEIGHT : 25.500 METER
PERMISSIBLE GROUND COVERAGE : 50.00 % i.e. 839.769 SQ.M.

PROPOSED GROUND COVERAGE : 34.337 % i.e. 576.704 SQ.M.
PARKING CALCULATION : (2767.886 SQ.M. - 600 SQ.M.) / 130 SQ.M. i.e. 5 NOS.
= 2167.886 SQ.M. / 120 SQ.M. i.e. 18 NOS.
= 5 + 18 NOS.
REQUIRED CAR PARKING : 23 NOS.
CAR PARKING PROVIDED : [COVERED PARKING : 20 NOS. & OPEN PARKING : 19 NOS.]
FIRST FLOOR OPEN TERRACE AREA : 46.213 SQ.M.
7TH FLOOR OPEN TERRACE AREA : 25.552 SQ.M.
OVER HEAD ROOM STAIR AREA : 58.520 SQ.M.
LIFT MACHINE ROOM STAIR AREA : 29.494 SQ.M.
OVER HEAD WATER TANK AREA : 41.500 SQ.M.

PROPOSED SANCTION AREA WITH CUP - BOARD AND FIRST FLOOR OPEN TERRACE AREA : 4148.946 SQ.M.

DOOR & WINDOW SCHEDULE :-

MARKED	TYPE	SILL HEIGHT FROM FLOOR	LINTEL HEIGHT FROM FL.	SIZE
D1	SOLID FLUSH	-----	2.100	1.050 X 2.100
D2	SOLID FLUSH	-----	2.100	0.900 X 2.100
D3	SOLID FLUSH	-----	2.100	0.750 X 2.100
SD	GLAZED	-----	2.100	AS PER DWG.
W1A	GLAZED	0.300	2.100	1.500 X 1.800
W1	GLAZED	0.600	2.100	1.350 X 1.500
W2	GLAZED	0.300	2.100	1.200 X 1.800
W3	GLAZED	0.900	2.100	1.000 X 1.200
W4	GLAZED	1.300	2.100	0.600 X 0.800
W5	GLAZED	0.900	2.100	1.200 X 1.200

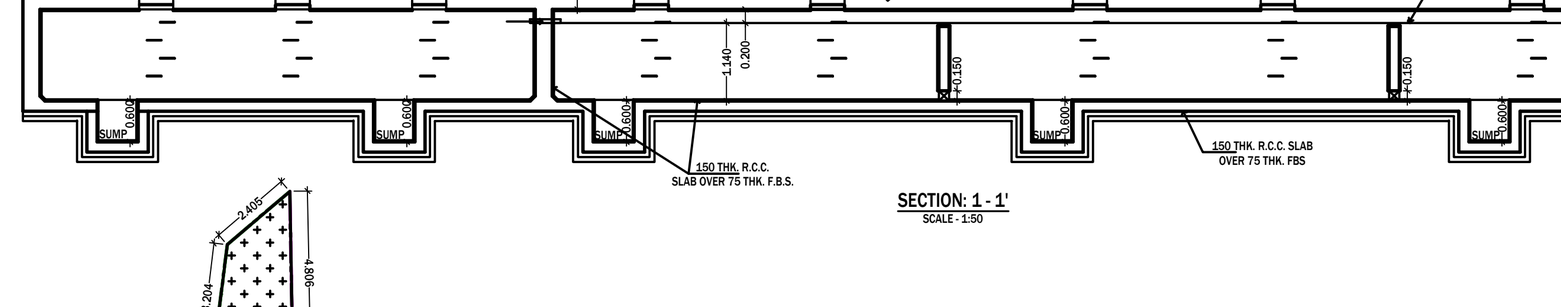

SECTION: 1 - 1'
SCALE - 1:50

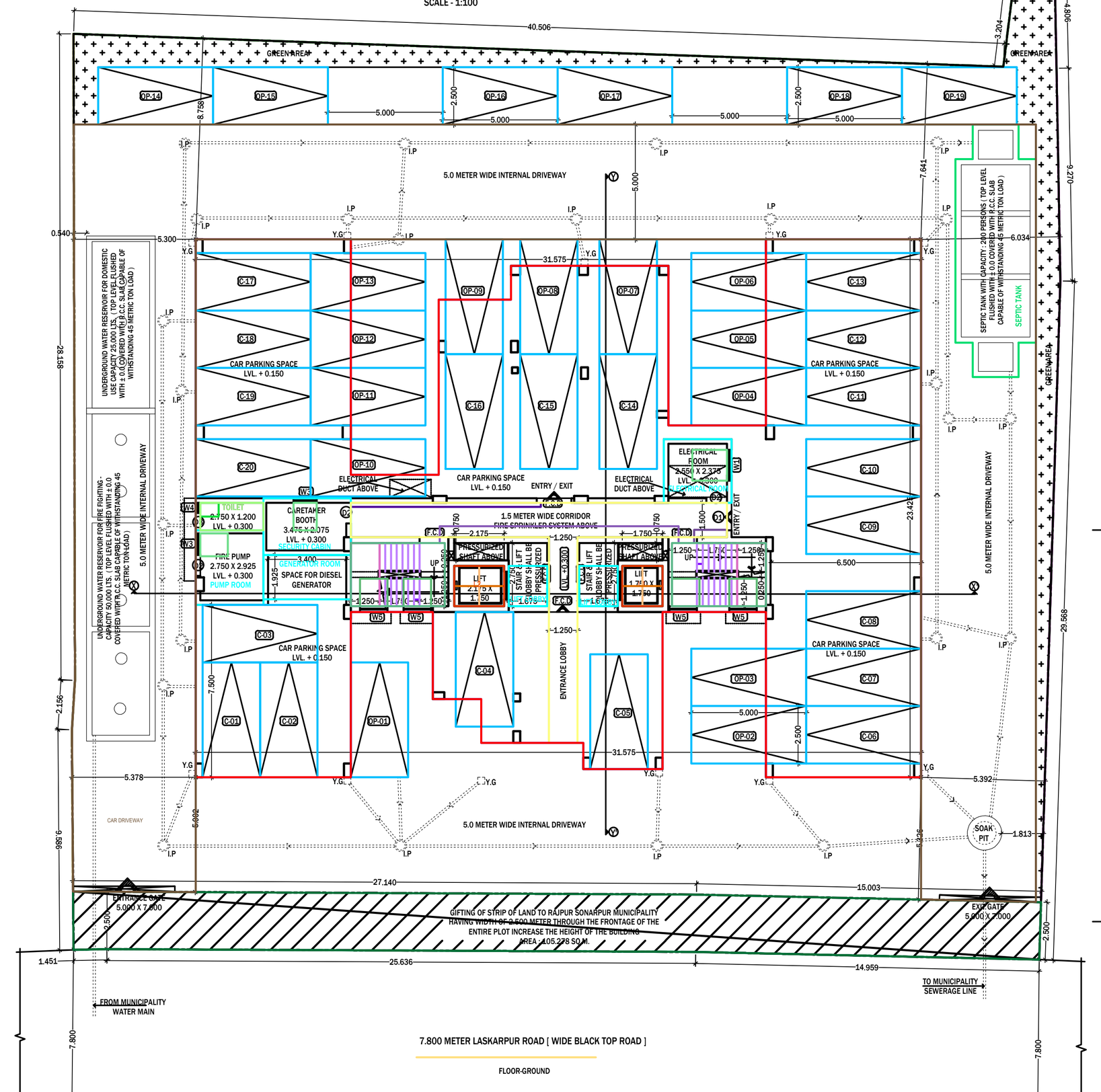

PROPOSED GROUND FLOOR PLAN
SCALE - 1:100

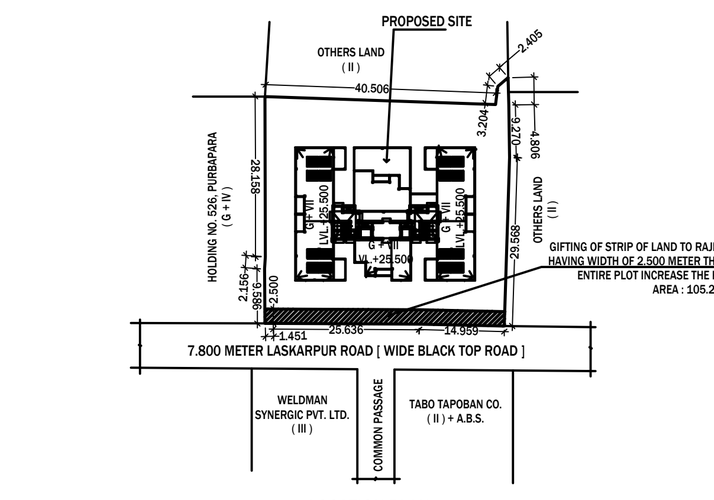

LOCATION PLAN
SCALE - 1:600

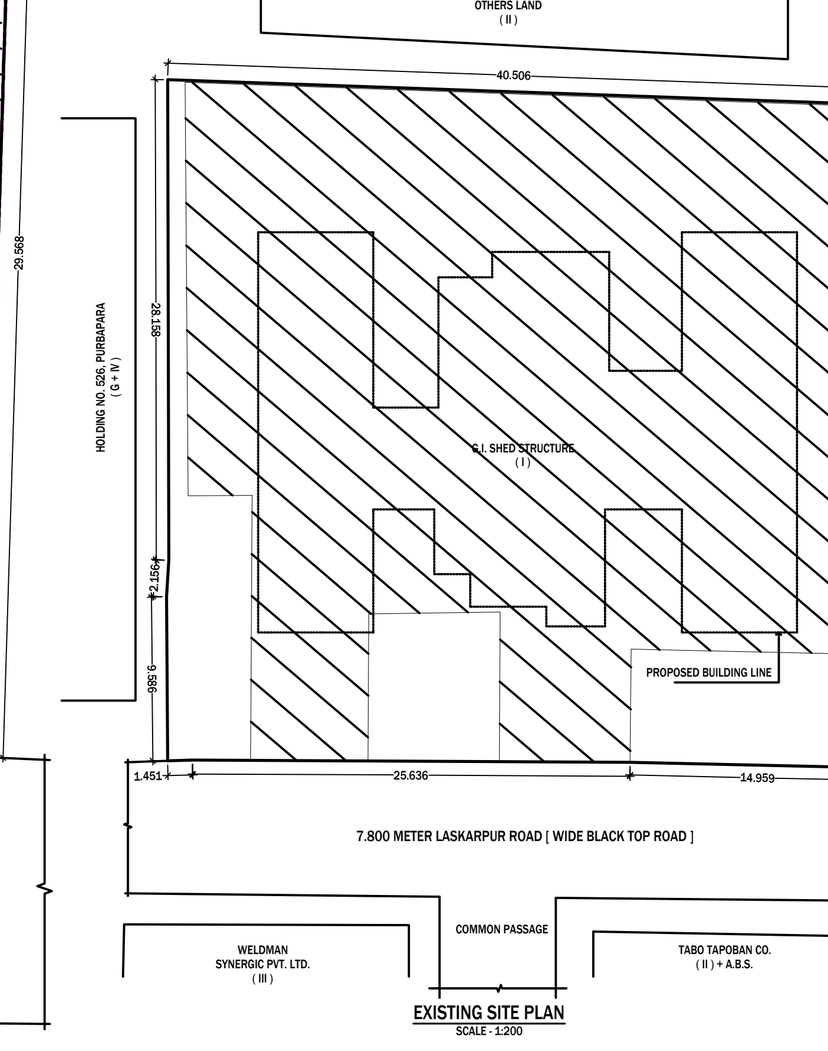

EXISTING SITE PLAN
SCALE - 1:200

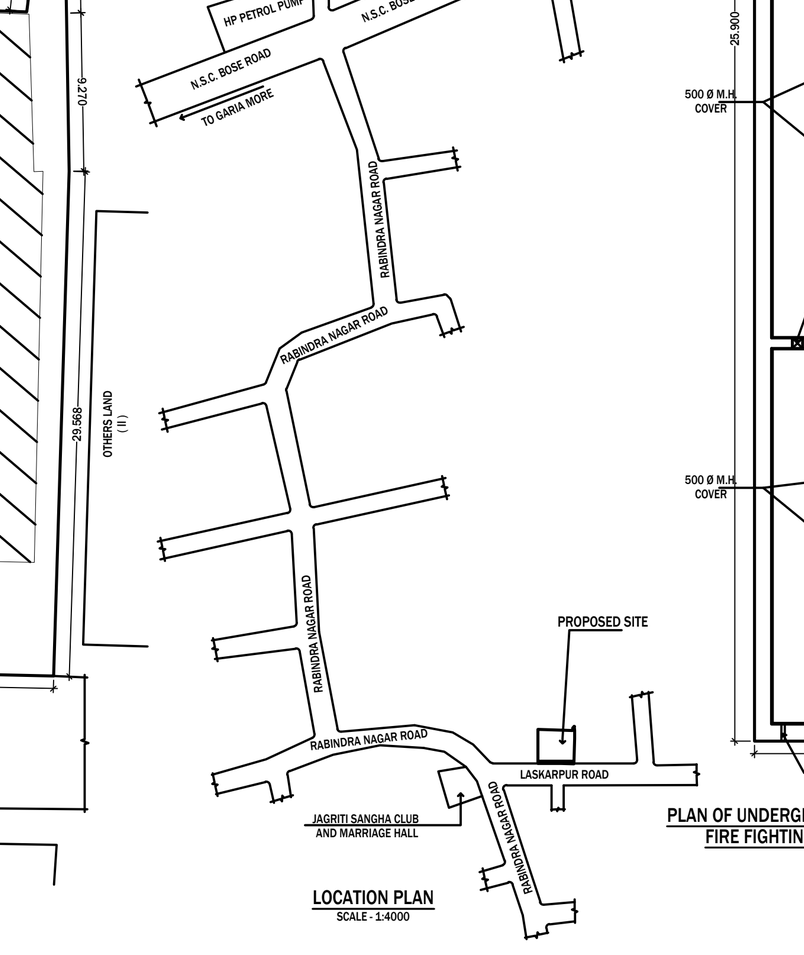

LOCATION PLAN
SCALE - 1:4000

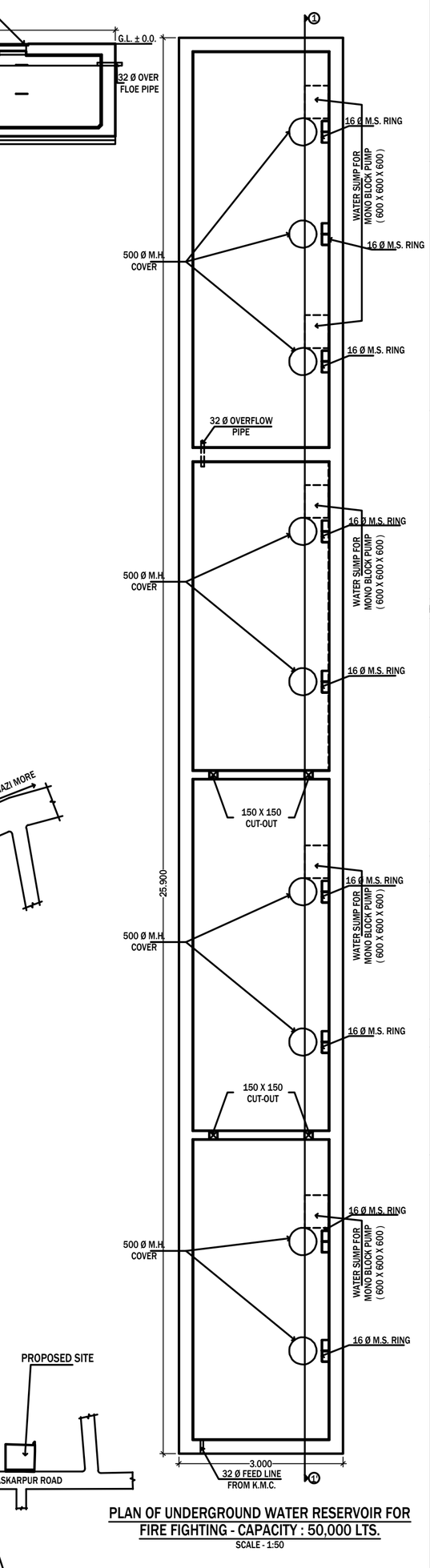

PLAN OF UNDERGROUND WATER RESERVOIR FOR FIRE FIGHTING - CAPACITY : 50,000 LTS.
SCALE - 1:50

SPECIFICATION OF CONSTRUCTION :-
1. 200THK. 1ST CLASS CEMENT BRICK WORK FOR EXTERNAL WALL IN SUPER STRUCTURE IN 1 : 6
2. 125 & 75 THK. 1ST CLASS CEMENT BRICK WORK FOR INTERNAL WALL IN 1 : 4
3. LEAN CONCRETE, 1: 3 : 6 WITH 19 MM DOWN GRADED STONE CHIPS (M -15)
4. R.C.C. 1 : 2 : 4 FOR ROOF SLAB, BEAM, LINTEL, CHAJJA ETC.
5. CEMENT SAND PLASTER 18 MM. ON OUTSIDE & 12 MM. ON INSIDE WALL IN 1 : 6 & CEILING & CHAJJA IN 1:4.
6. D.P.C. SHALL BE 50MM. THICK IN 1 : 1.5 : 3 TONE WITH WATER PROOFING ADMIXTURE
7. 25 MM. THK. MARBLE FLOOR FINISH AT TOP
8. 75 MM. THK. SINGLE BRICK FLAT SOLING ON FOUNDATION
9. ' + 300 LVL.' TO THE FINISHED GROUND FLOOR LVL.
10. TREAD WIDTH 250 EACH & RISER HEIGHT IS 165.789 EACH
11. FLOOR TO SLAB HEIGHT SHALL BE 3150 MM. & THICKNESS OF THE SLAB SHALL BE 125 MM. THEREFORE, CLEAR HEIGHT OF EACH FLOOR SHALL BE 3025 MM.

MATERIALS :-
STEEL MUST CONFIRMED WITH IS 1786
GRADE OF CONCRETE :- M 20 (C : S : ST : : 1 : 1 : 2) & GRADE OF STEEL :- Fe 550
CEMENT :- ORDINARY PORTLAND &, SAND :- MEDIUM COARSE
STONE CHIPS :- 20 MM. DOWN GRADED
OTHER DETAILS AS PER ARCHITECT OR ENGINEER - IN - CHARGE

OWNERS' DECLARATION :
1. THAT, WE ARE THE OWNERS OF THE HOLDING NO. 178, PURBAPARA, MOUZA : LASKARPUR, WARD NO. 31, MEASURING ABOUT: 25 KATHA - 01 CH. - 34 SQ.FT. i.e. 1679.538 SQ.M. i.e. 18,079 SQ.FT. UNDER THE JURISDICTION OF RAJPUR - SONARPUR MUNICIPALITY, OF VACANT / EXISTING STRUCTURE WHICH IS FULLY SEIZED POSSESSED AND OCCUPIED BY US.
2. THAT, WE PROPOSE TO CONSTRUCT A BUILDING IN THE AFORESAID HOLDING.
3. THAT, THE LAND BOUNDED BY THE BOUNDARY WALL PILLAR WHICH IS IDENTIFIED BY US TO THE E.B.A. AND THE LAND ABUTTING ROAD / ROADS WIDTH OF THE HOLDING HAS BEEN MEASURED BY THE E.B.A. WHICH HAS BEEN SHOWN IN THE BUILDING PLAN PROPOSAL WHEREAS THE LAND IS 1679.538 SQ.M. AND THE ABUTTING ROAD WIDTH IS 7.800 METER
4. THAT, THE LAND / PROPERTY IS FREE FROM ALL ENCUMBRANCE AND THERE IS NO PENDING CASE OR LITIGATION WHATSOEVER ON THIS LAND / PROPERTY.
5. THAT, THE ABOVE STATEMENTS ARE TRUE TO BEST OF OUR KNOWLEDGE AND BELIEVE,

SIGNATURE OF OWNER/S
MR. KARAN AGARWALA & MR. HARSHIT BAHETI
CONSTITUTED ATTORNEY OF
M/S. SANJAY HOLDING PVT. LTD.
M/S. SKYVIEW DEVELOPERS PVT. LTD.
M/S. VERDANT CONSTRUCTION LLP
M/S. SKYVIEW VERDANT PROJECTS LLP
M/S. AMIT REALTORS PVT. LTD.

CERTIFICATE OF ARCHITECT :
I DO HEREBY CERTIFY THAT PLANS, ELEVATIONS AND SECTIONS AND OTHER STRUCTURAL DETAILS OF THE PROPOSE BUILDING ON HOLDING NO. 178, PURBAPARA, MOUZA : LASKARPUR, WARD NO. 31., UNDER THE JURISDICTION OF RAJPUR - SONARPUR MUNICIPALITY HAVE BEEN PREPARED IN CONFORMING WITH ALL RELEVANT PROVISIONS UNDER THE WEST BENGAL MUNICIPAL (BUILDING) RULES, 2007. THIS IS ALSO TO CERTIFY THAT RELEVANT ' NO OBJECTION ' CERTIFICATES FROM THE RESPECTIVE AUTHORITIES SUCH AS, FIRE AND EMERGENCY SERVICES DEPARTMENT, AIRPORT AUTHORITY, POLLUTION CONTROL BOARD, TELE-COMMUNICATION DEPARTMENT, ETC. AS APPLICABLE IN THIS REGARD, ARE ALSO ENCLOSED WITH THE APPLICATION FOR SEEKING APPROVAL OF THE PLAN TO CONSTRUCT/ RECONSTRUCT/ ADDITION OR ALTERATION OF THE BUILDING ON THE SAID HOLDING.

SIGNATURE OF ARCHITECT
MR. AMARJIT KUMAR SAH,
COUNCIL OF ARCHITECTURE
REG. NO. C.A/2021/131994
RAJPUR - SONARPUR MUNICIPALITY
REG. NO. 956 / RAP-SON/EBA/2021-2022

CERTIFICATE OF STRUCTURAL ENGINEER :
I DO HEREBY CERTIFY THAT THE FOUNDATION AND SUPERSTRUCTURE OF THE BUILDING PROPOSED FOR CONSTRUCTION AT HOLDING NO. 178, PURBAPARA, MOUZA : LASKARPUR, WARD NO. 31, UNDER THE JURISDICTION OF RAJPUR - SONARPUR MUNICIPALITY HAVE BEEN PERSONALLY INSPECTED AND SO DESIGNED BY ME WILL MAKE SUCH FOUNDATION AND SUPER STRUCTURE SAFE IN ALL RESPECT INCLUDING THE CONSIDERATION OF BEARING CAPACITY AND SETTLEMENT OF SOIL AND OTHER CONDITIONS, IF ANY, CONFIRMING TO ALL STIPULATIONS OF ALL RELAVENT IS CODE OF PRACTICE AND NATIONAL BUILDING CODE OF LATEST REVISION AND CERTIFY THAT IT IS SAFE AND STABLE IN ALL RESPECT.

SIGNATURE OF STRUCTURE ENGINEER
MR. ASHIM KUMAR DAS
MIE (I) - 140550-5
072 / RJP-SON/ESE/ 11-12
CLASS - I

SIGNATURE OF GEO –TECHNICAL ENGINEER
MR. ALOK ROY
LICENCE NO. G.T/ I / 008

PROJECT :–

PROPOSED G + SEVEN STORIED [25.500 METER HEIGHT] RESIDENTIAL BUILDING AT HOLDING NO. 178, PURBAPARA, MOUZA : LASKARPUR, WARD NO. 31, P.S. SONARPUR, DAG NO. 1124, 1131, 1132, KHATIAN NO. 3278, 3279, 3280, 3281, 3282, J.L. NO. 057, KOLKATA 700 152 UNDER RAJPUR SONARPUR MUNICIPALITY

NAME OF THE OWNER / APPLICANTS :-
MR. KARAN AGARWALA & MR. HARSHIT BAHETI, CONSTITUTED ATTORNEY OF M/S. SANJAY HOLDING PVT. LTD. ,
M/S. SKYVIEW DEVELOPERS PVT. LTD., M/S. VERDANT CONSTRUCTION LLP
M/S. SKYVIEW VERDANT PROJECTS LLP, M/S. AMIT REALTORS PVT. LTD.

TITLE:
ON - SITE GROUND FLOOR PLAN, EXISTING SITE PLAN, LOCATION PLAN, SITE PLAN, FRONT ELEVATION & U.G.W.R. PLAN

SHEET NO. D@IKA/178/ARC./01
SCALE: 1:50, 1:100, 1:200, 1:600, 1:4000 | DEALT: A. K. SAH
(ALL DIMENSIONS ARE IN 'MM' UNLESS OTHERWISE MENTIONED) | DATE : 22.12.2023

N

ARCHITECTURAL CONSULTANT:-
DESIGNIKA
Registered Office : 20C, LAKE ROAD, GROUND FLOOR, KOLKATA – 700 029. (Beside Charu Chandra College)
E–mail: designikaarchitects@gmail.com
Phone – +91 – 84206 12431, +91 – 77973 13788.

THIS DRAWING IS A PROPERTY OF " DESIGNIKA " CONSULTANCY SERVICES & NOT TO BE COPIED OR HANDED OVER TO ANYONE WITHOUT PRIOR PERMISSION OF THE AUTHORITY .

STRUCTURAL CONSULTANT
ENGINEERS FORUM
60/40/1, H. P. DUTTA LANE (GOLF GARDEN)
KOLKATA - 33.
PHONE - 3566-7944 / 9874561607
email : engg_forum2005@yahoo.co.in

OFFICE USE ONLY :-

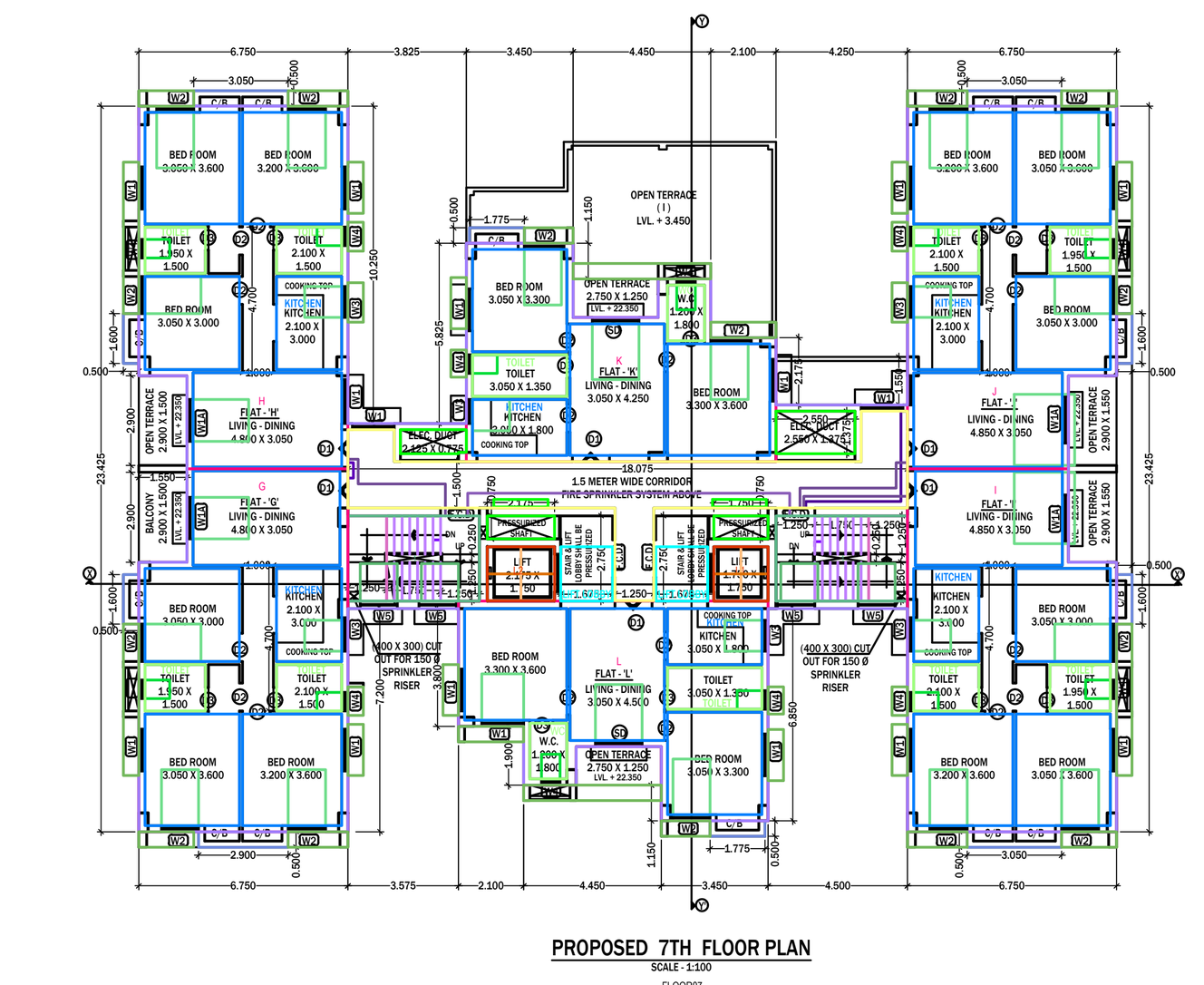

PROPOSED 7TH FLOOR PLAN
SCALE - 1:100

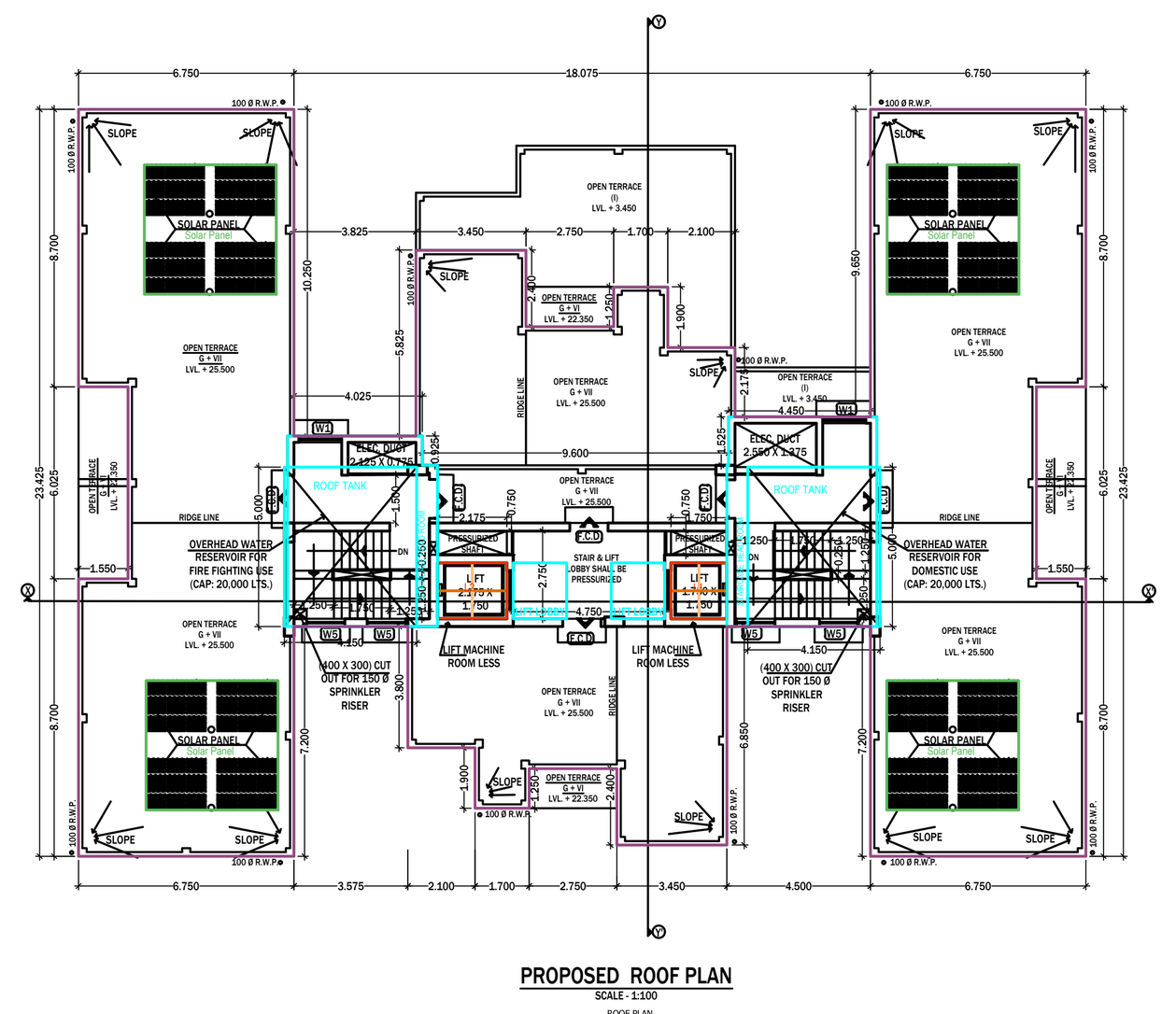

PROPOSED ROOF PLAN
SCALE - 1:100

DOOR & WINDOW SCHEDULE :-

MARKED	TYPE	SILL HEIGHT FROM FLOOR	LINTEL HEIGHT FROM FL.	SIZE
D1	SOLID FLUSH	-----	2.100	1.050 X 2.100
D2	SOLID FLUSH	-----	2.100	0.900 X 2.100
D3	SOLID FLUSH	-----	2.100	0.750 X 2.100
SD	GLAZED	-----	2.100	AS PER DWG.
W1A	GLAZED	0.300	2.100	1.500 X 1.800
W1	GLAZED	0.600	2.100	1.350 X 1.500
W2	GLAZED	0.300	2.100	1.200 X 1.800
W3	GLAZED	0.900	2.100	1.000 X 1.200
W4	GLAZED	1.300	2.100	0.600 X 0.800
W5	GLAZED	0.900	2.100	1.200 X 1.200

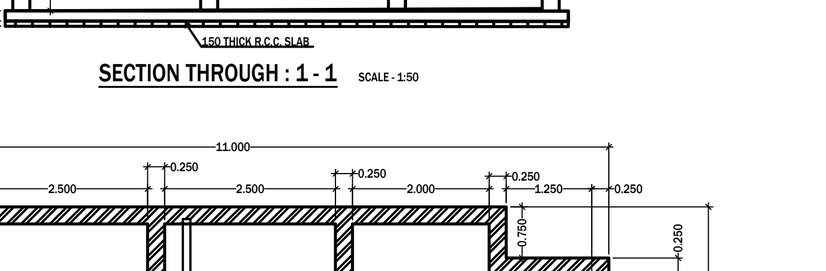

SECTION THROUGH : 1 - 1
SCALE - 1:50

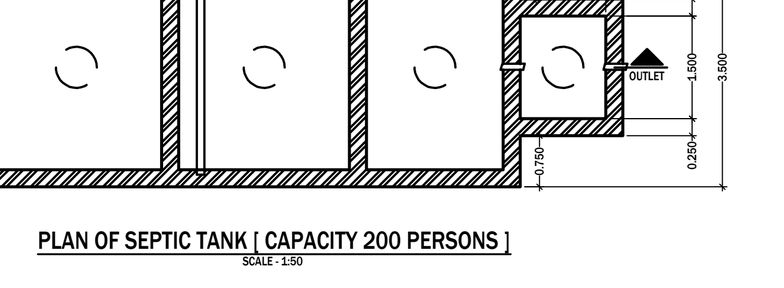

PLAN OF SEPTIC TANK [CAPACITY 200 PERSONS]
SCALE - 1:50

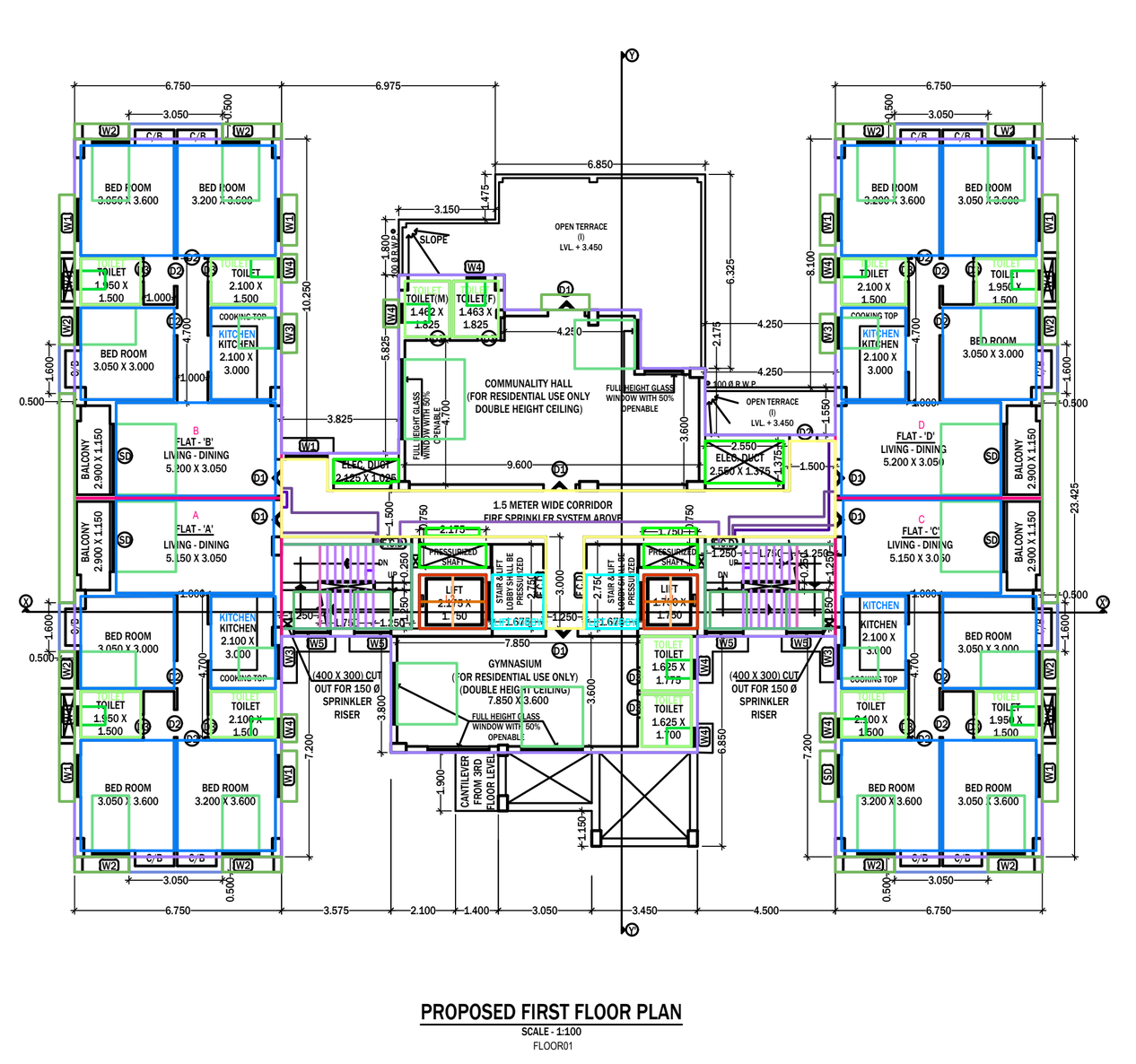

PROPOSED FIRST FLOOR PLAN
SCALE - 1:100

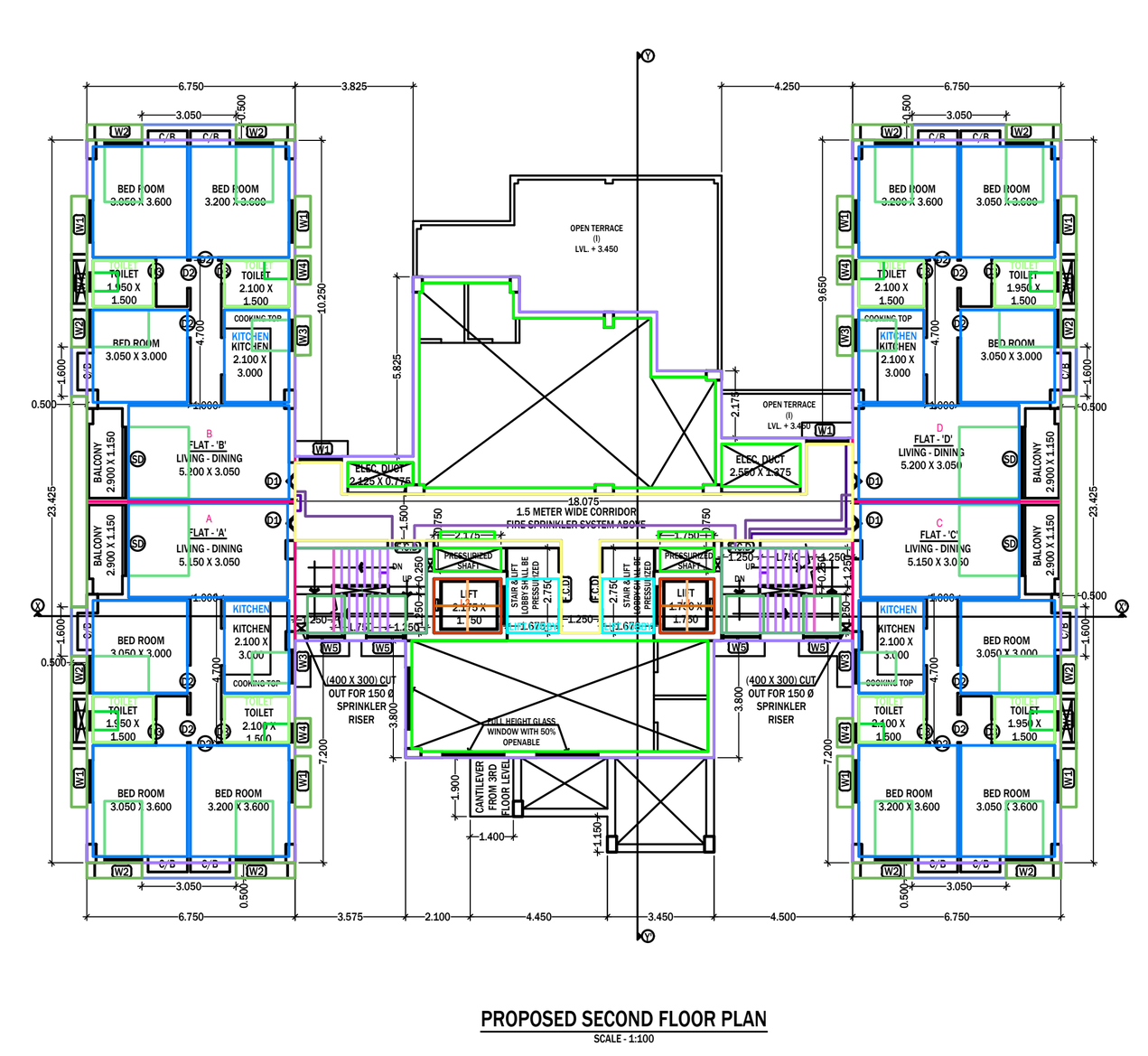

PROPOSED SECOND FLOOR PLAN
SCALE - 1:100

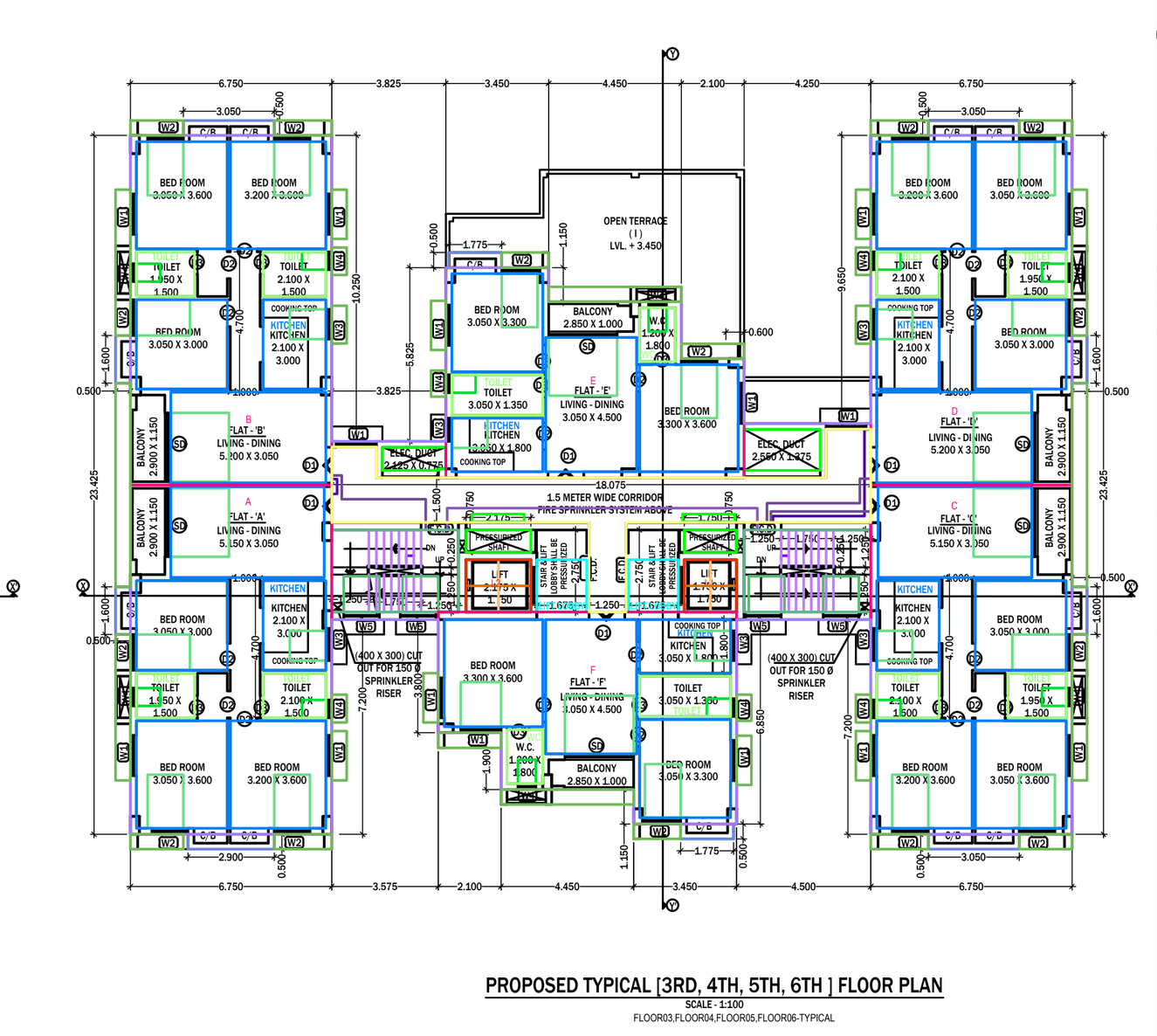

PROPOSED TYPICAL [3RD, 4TH, 5TH, 6TH] FLOOR PLAN
SCALE - 1:100

SPECIFICATION OF CONSTRUCTION :- (as above, items 1–11 and MATERIALS)
OWNERS' DECLARATION : (as above, items 1–5)
SIGNATURE OF OWNER/S MR. KARAN AGARWALA & MR. HARSHIT BAHETI CONSTITUTED ATTORNEY OF M/S. SANJAY HOLDING PVT. LTD. M/S. SKYVIEW DEVELOPERS PVT. LTD. M/S. VERDANT CONSTRUCTION LLP M/S. SKYVIEW VERDANT PROJECTS LLP M/S. AMIT REALTORS PVT. LTD.
CERTIFICATE OF ARCHITECT : (as above)
SIGNATURE OF ARCHITECT MR. AMARJIT KUMAR SAH, COUNCIL OF ARCHITECTURE REG. NO. C.A/2021/131994 RAJPUR - SONARPUR MUNICIPALITY REG. NO. 956 / RAP-SON/EBA/2021-2022
CERTIFICATE OF STRUCTURAL ENGINEER : (as above)
SIGNATURE OF STRUCTURE ENGINEER MR. ASHIM KUMAR DAS MIE (I) - 140550-5 072 / RJP-SON/ESE/ 11-12 CLASS - I
SIGNATURE OF GEO –TECHNICAL ENGINEER MR. ALOK ROY LICENCE NO. G.T/ I / 008
PROJECT :– PROPOSED G + SEVEN STORIED [25.500 METER HEIGHT] RESIDENTIAL BUILDING AT HOLDING NO. 178, PURBAPARA, MOUZA : LASKARPUR, WARD NO. 31, P.S. SONARPUR, DAG NO. 1124, 1131, 1132, KHATIAN NO. 3278, 3279, 3280, 3281, 3282, J.L. NO. 057, KOLKATA 700 152 UNDER RAJPUR SONARPUR MUNICIPALITY
NAME OF THE OWNER / APPLICANTS :- MR. KARAN AGARWALA & MR. HARSHIT BAHETI, CONSTITUTED ATTORNEY OF M/S. SANJAY HOLDING PVT. LTD. , M/S. SKYVIEW DEVELOPERS PVT. LTD., M/S. VERDANT CONSTRUCTION LLP M/S. SKYVIEW VERDANT PROJECTS LLP, M/S. AMIT REALTORS PVT. LTD.
TITLE: ON - SITE GROUND FLOOR PLAN, EXISTING SITE PLAN, LOCATION PLAN, SITE PLAN, FRONT ELEVATION & U.G.W.R. PLAN
SHEET NO. D@IKA/178/ARC./01
SCALE: 1:50, 1:100, 1:200, 1:600, 1:4000 | DEALT: A. K. SAH
(ALL DIMENSIONS ARE IN 'MM' UNLESS OTHERWISE MENTIONED) | DATE : 22.12.2023
ARCHITECTURAL CONSULTANT:- DESIGNIKA Registered Office : 20C, LAKE ROAD, GROUND FLOOR, KOLKATA – 700 029. (Beside Charu Chandra College) E–mail: designikaarchitects@gmail.com Phone – +91 – 84206 12431, +91 – 77973 13788.
THIS DRAWING IS A PROPERTY OF " DESIGNIKA " CONSULTANCY SERVICES & NOT TO BE COPIED OR HANDED OVER TO ANYONE WITHOUT PRIOR PERMISSION OF THE AUTHORITY .
STRUCTURAL CONSULTANT ENGINEERS FORUM 60/40/1, H. P. DUTTA LANE (GOLF GARDEN) KOLKATA - 33. PHONE - 3566-7944 / 9874561607 email : engg_forum2005@yahoo.co.in
OFFICE USE ONLY :-

SECTION THROUGH Y - Y'

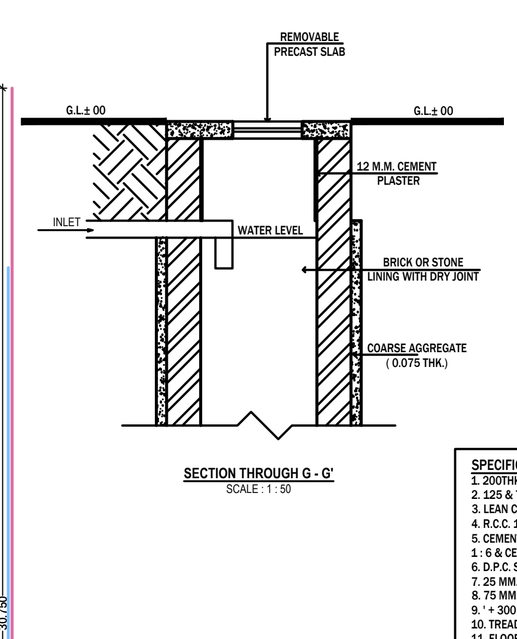

SECTION THROUGH G - G'
SCALE : 1:50

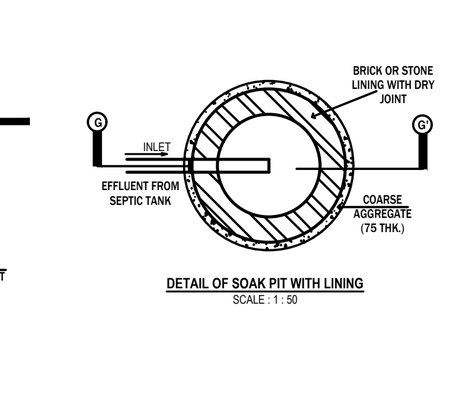

DETAIL OF SOAK PIT WITH LINING
SCALE : 1:50

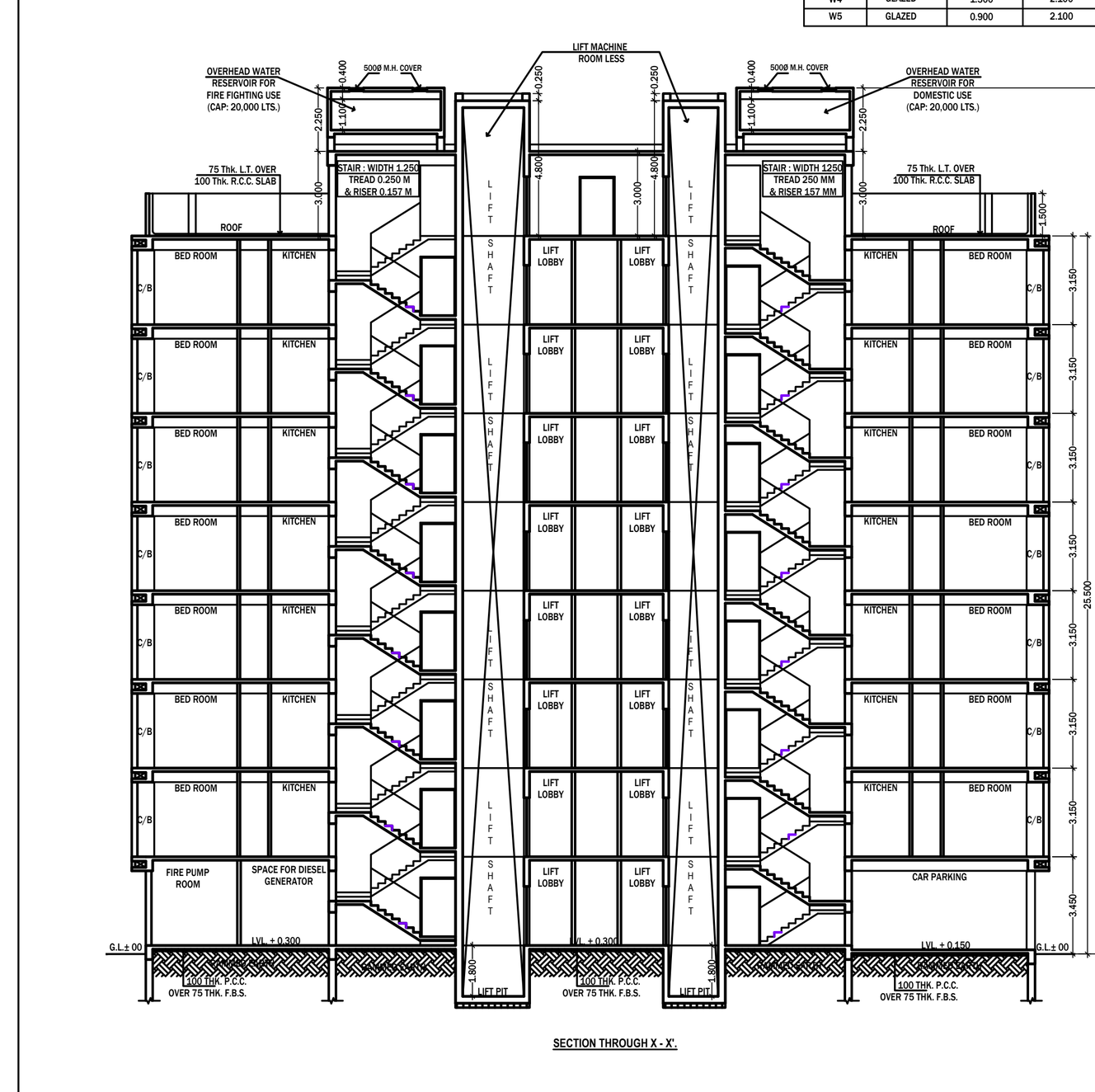

SECTION THROUGH X - X'

DOOR & WINDOW SCHEDULE :- (as above)
SPECIFICATION OF CONSTRUCTION :- (as above)
OWNERS' DECLARATION : (as above)
CERTIFICATE OF ARCHITECT : (as above)
CERTIFICATE OF STRUCTURAL ENGINEER : (as above)
SIGNATURE OF GEO –TECHNICAL ENGINEER MR. ALOK ROY LICENCE NO. G.T/ I / 008
PROJECT :– PROPOSED G + SEVEN STORIED [25.500 METER HEIGHT] RESIDENTIAL BUILDING AT HOLDING NO. 178, PURBAPARA, MOUZA : LASKARPUR, WARD NO. 31, P.S. SONARPUR, DAG NO. 1124, 1131, 1132, KHATIAN NO. 3278, 3279, 3280, 3281, 3282, J.L. NO. 057, KOLKATA 700 152 UNDER RAJPUR SONARPUR MUNICIPALITY
NAME OF THE OWNER / APPLICANTS :- MR. KARAN AGARWALA & MR. HARSHIT BAHETI, CONSTITUTED ATTORNEY OF M/S. SANJAY HOLDING PVT. LTD. , M/S. SKYVIEW DEVELOPERS PVT. LTD., M/S. VERDANT CONSTRUCTION LLP M/S. SKYVIEW VERDANT PROJECTS LLP, M/S. AMIT REALTORS PVT. LTD.

TITLE:
SECTIONS AND DETAILS OF SOAK PIT

SHEET NO. D@IKA/178/ARC./01
SCALE: 1:50, 1:100, 1:200, 1:600, 1:4000 | DEALT: A. K. SAH
(ALL DIMENSIONS ARE IN 'MM' UNLESS OTHERWISE MENTIONED) | DATE : 22.12.2023
ARCHITECTURAL CONSULTANT:- DESIGNIKA
THIS DRAWING IS A PROPERTY OF " DESIGNIKA " CONSULTANCY SERVICES & NOT TO BE COPIED OR HANDED OVER TO ANYONE WITHOUT PRIOR PERMISSION OF THE AUTHORITY .
STRUCTURAL CONSULTANT ENGINEERS FORUM 60/40/1, H. P. DUTTA LANE (GOLF GARDEN) KOLKATA - 33. PHONE - 3566-7944 / 9874561607 email : engg_forum2005@yahoo.co.in
OFFICE USE ONLY :-

Signature Not Verified
Digitally Signed
Name: Dr. Pallab Kumar Das
Date: 02-Mar-2024 14:46:27
Reason: Building Permit
Location: Rajpur-Sonarpur